
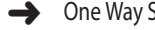

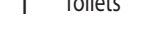
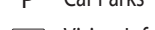



KEY

-  Main Traffic Routes
-  One Way System
-  Pedestrian Precinct
-  Toilets
-  Car Parks
-  Visitor Information Centre



DEAL TOWN MAP



Derived from out of copyright Ordnance Survey mapping, updated from original material. © Dover District Council, 1997.